

HAMMOND RIDGE; T1R8 WELS, PENOBSCOT COUNTY, MAINE  
 EARLY SUCCESSIONAL HABITAT PROJECT  
 FOR WOODCOCK

85 TOTAL ACRES PLANNED FOR MANAGEMENT

12 ACRES PATCH CUT 2010/2011  
 3 ACRES ROOSTING FIELDS CLEARED 2011  
 1 ACRE COURTHSHIP FIELDS CLEARED 2011

LANDOWNER: MATTHEW POLSTEIN, HAMMOND RIDGE DC.  
 FOREST MANAGER: DAVID IRVING, SHELTERWOOD SOLUTIONS INC.  
 FUNDING PARTNER: USDA/NRCS  
 TECHNICAL ASSISTANCE PROVIDED BY GARY DONOVAN

Twin Pine Camps

MILLINOCKET LAKE

PLANNED ROOST FIELD  
 5 ACRES

FEEDING AREA  
 CUT FALL 2010

3 ACRE ROOST FIELD  
 CLEARED SPRING 2011

FEEDING AREA  
 CUT FALL 2010

COURTHSHIP FIELD  
 CLEARED SPRING 2011







COURTHSHIP FIELD  
 CLEARED SPRING 2011

Golden Road

Baxter State Park Road

FEEDING AREA  
 CUT FALL 2010

### Legend

-  PROPERTY LINES
-  SKI TRAILS
-  BROOKS & STREAMS
-  ROOSTING & SINGING FIELDS
-  PATCHES CUT IN FALL 2010 - 12 ACRES
-  FUTURE PATCH REMOVALS

500 0 500 1000 Feet



Map prepared by David Irving, Shelterwood Solutions Inc.  
 Prepared on August 21, 2011  
 Using 2009 aerial photo from USDA  
 Map is not a legal survey